




Tematisk kartutsnitt -
juridisk bindende

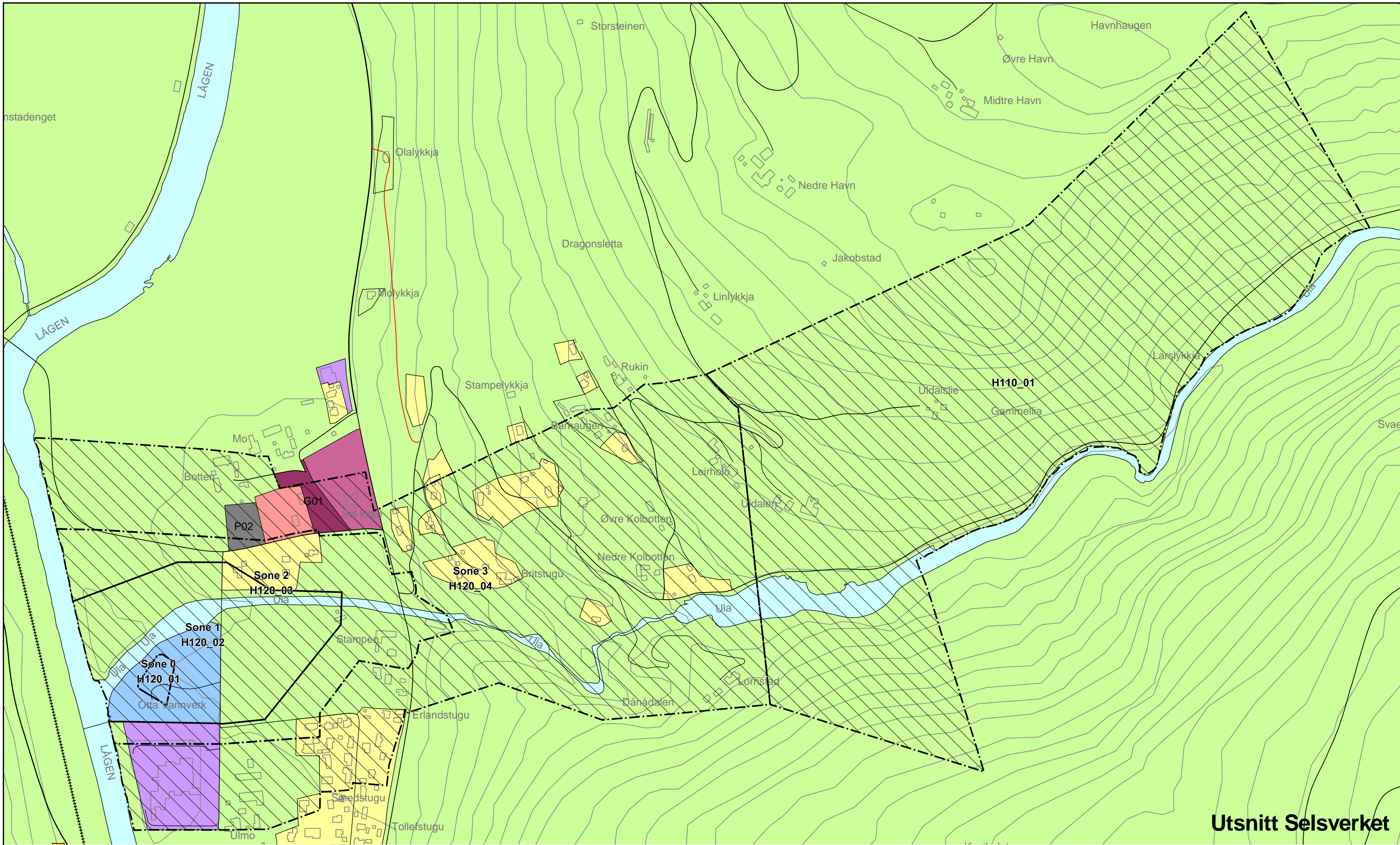
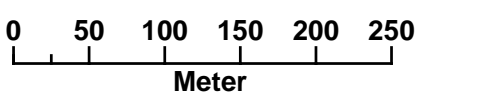
Hensynssone
Sikringszone drikkevann
(PBL § 11- 8 nr. a)

- Nedslagsfelt drikkevann (H110)
- Område for grunnvannsforsyning (H120)

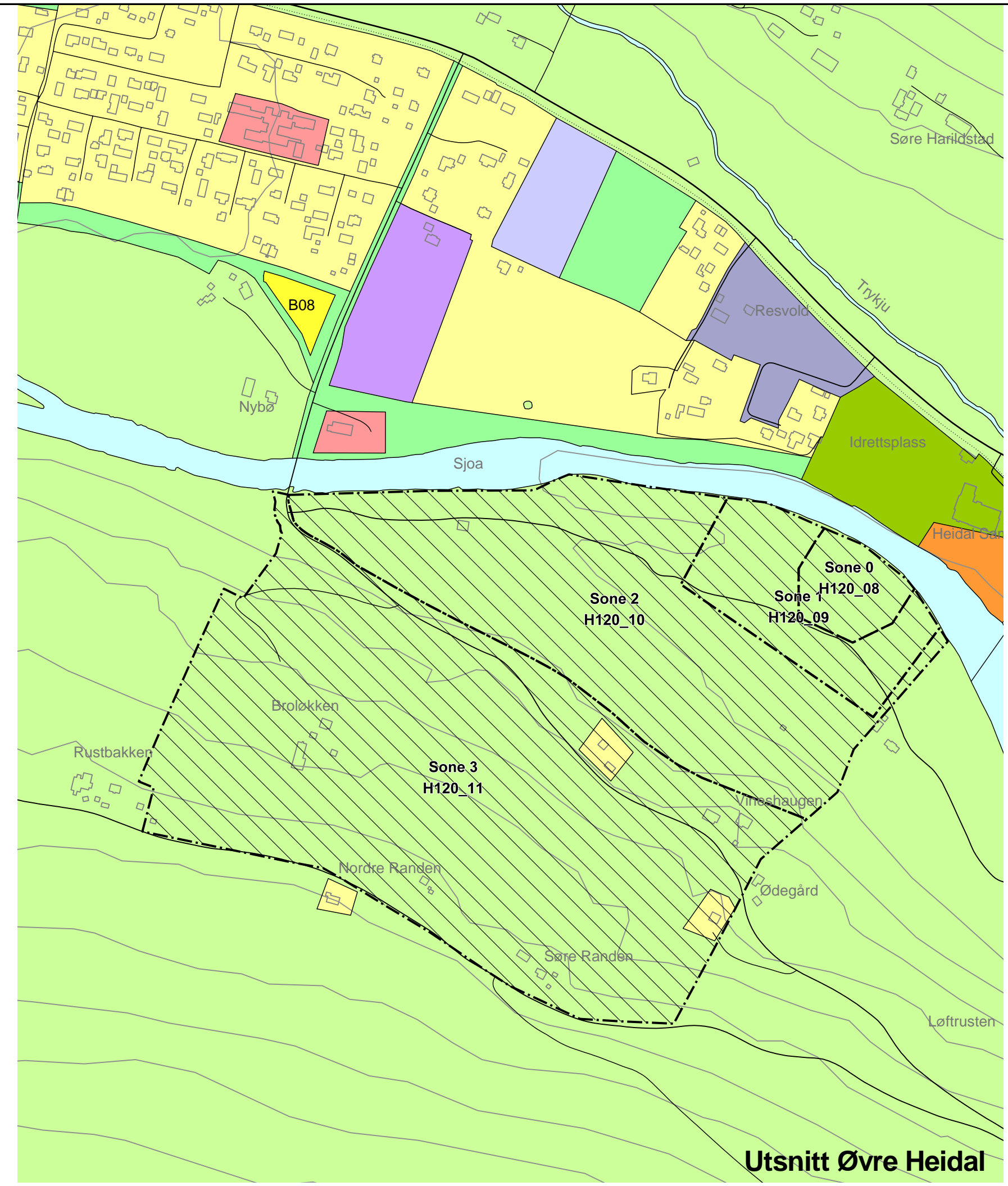
Målestokk 1 : 5 000
ved utskrift i A1 format



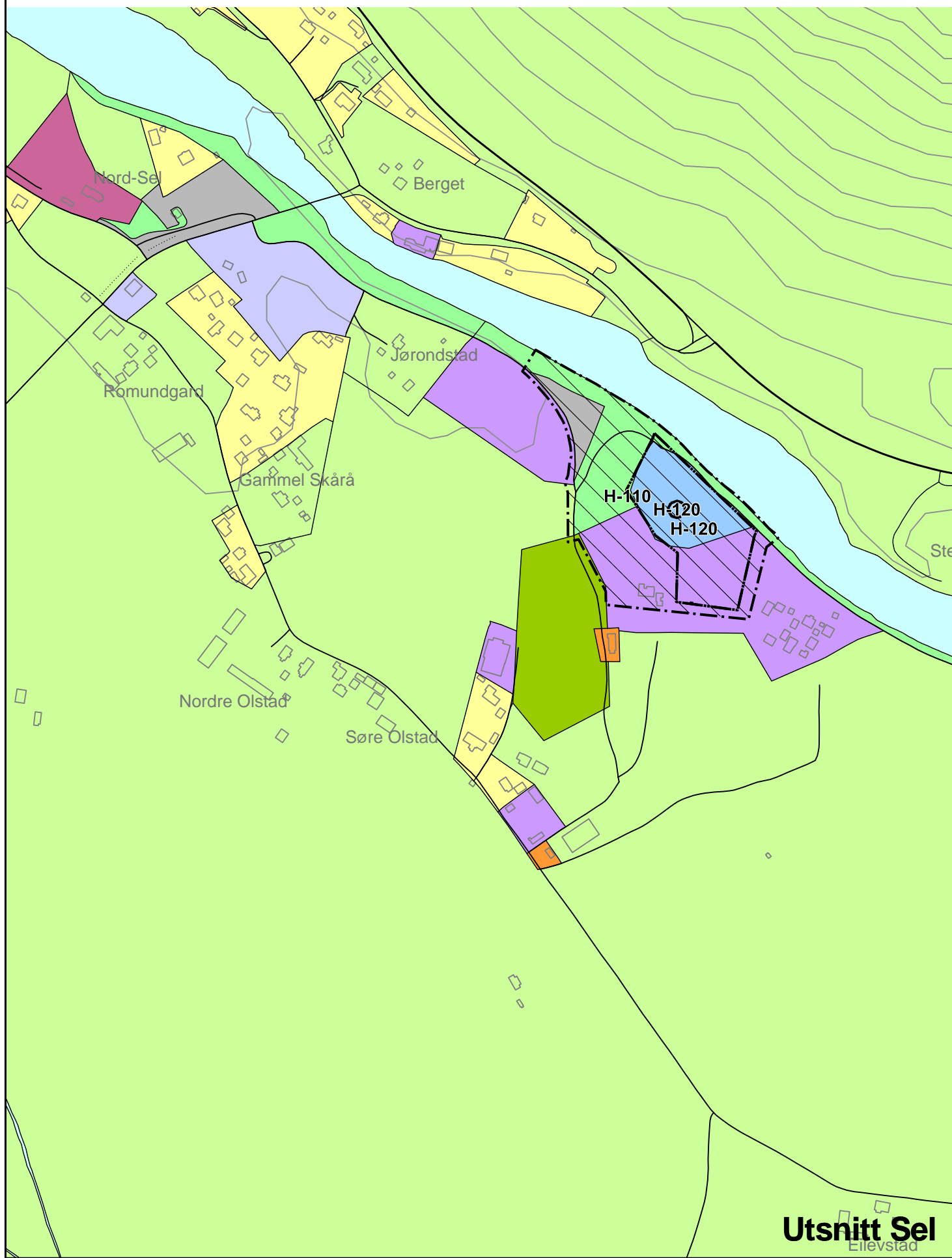
Ekvidistansen er 20m
Vedtatt av Sel kommunestyre 20.06.2016



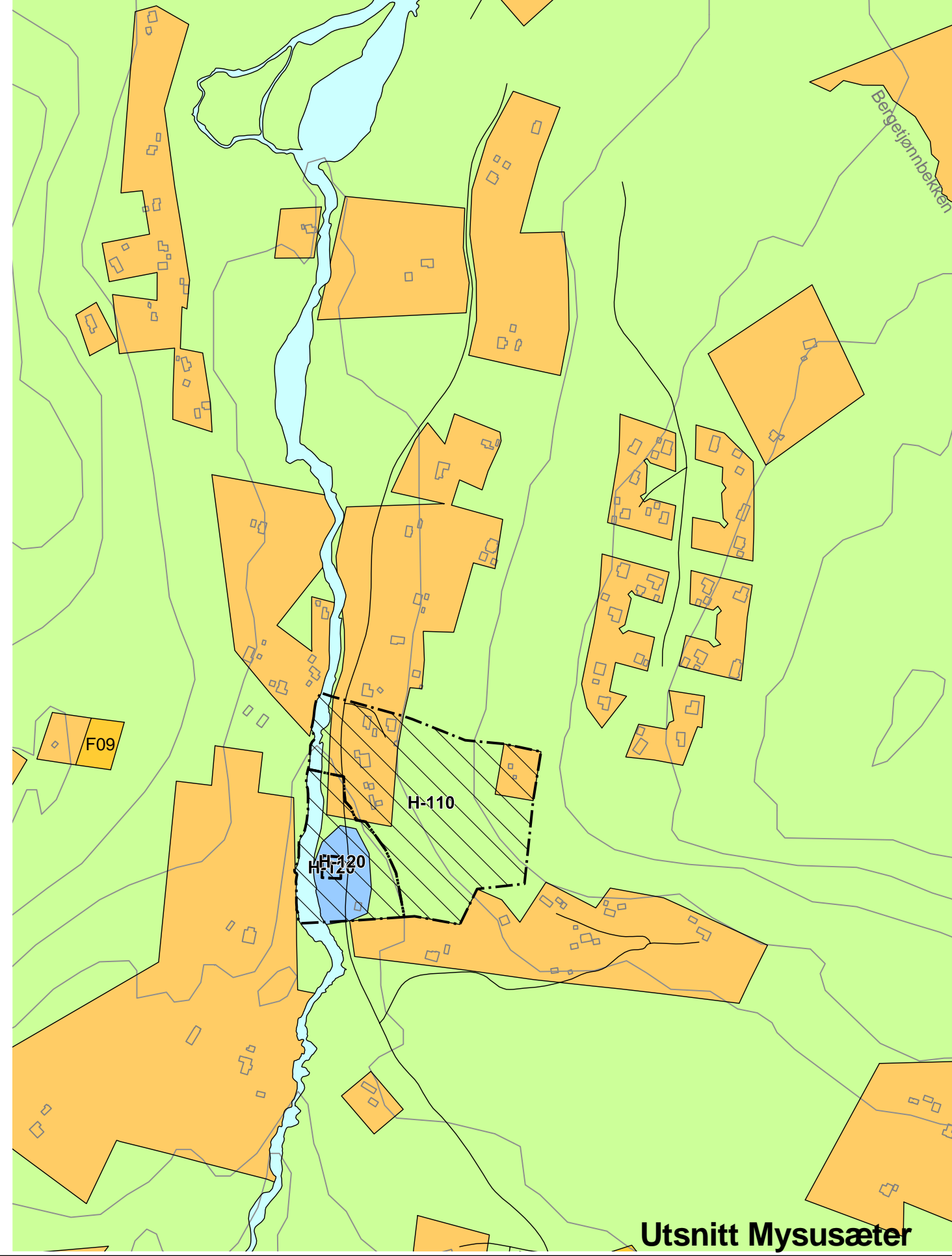
Utsnitt Selsverket



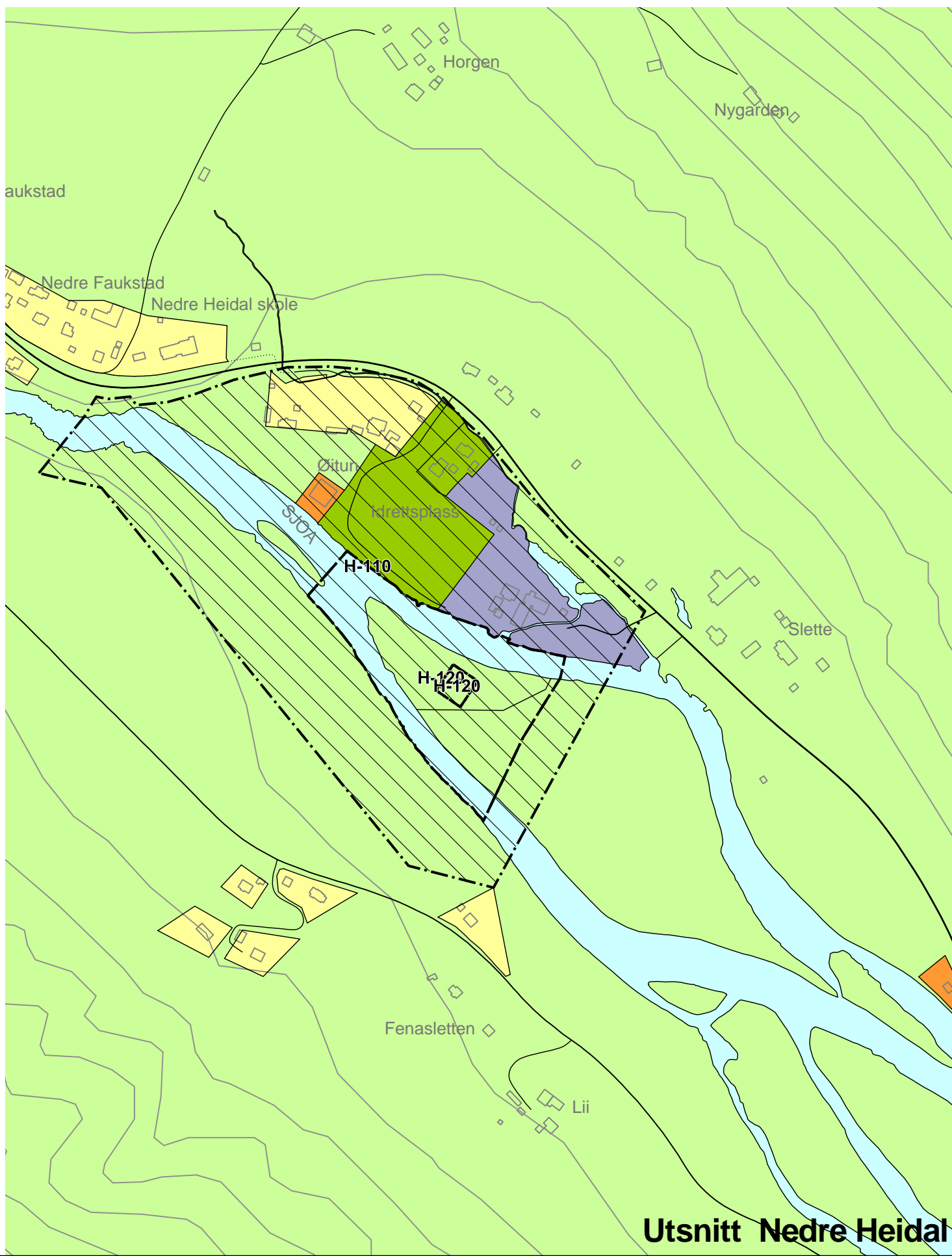
Utsnitt Øvre Heidal



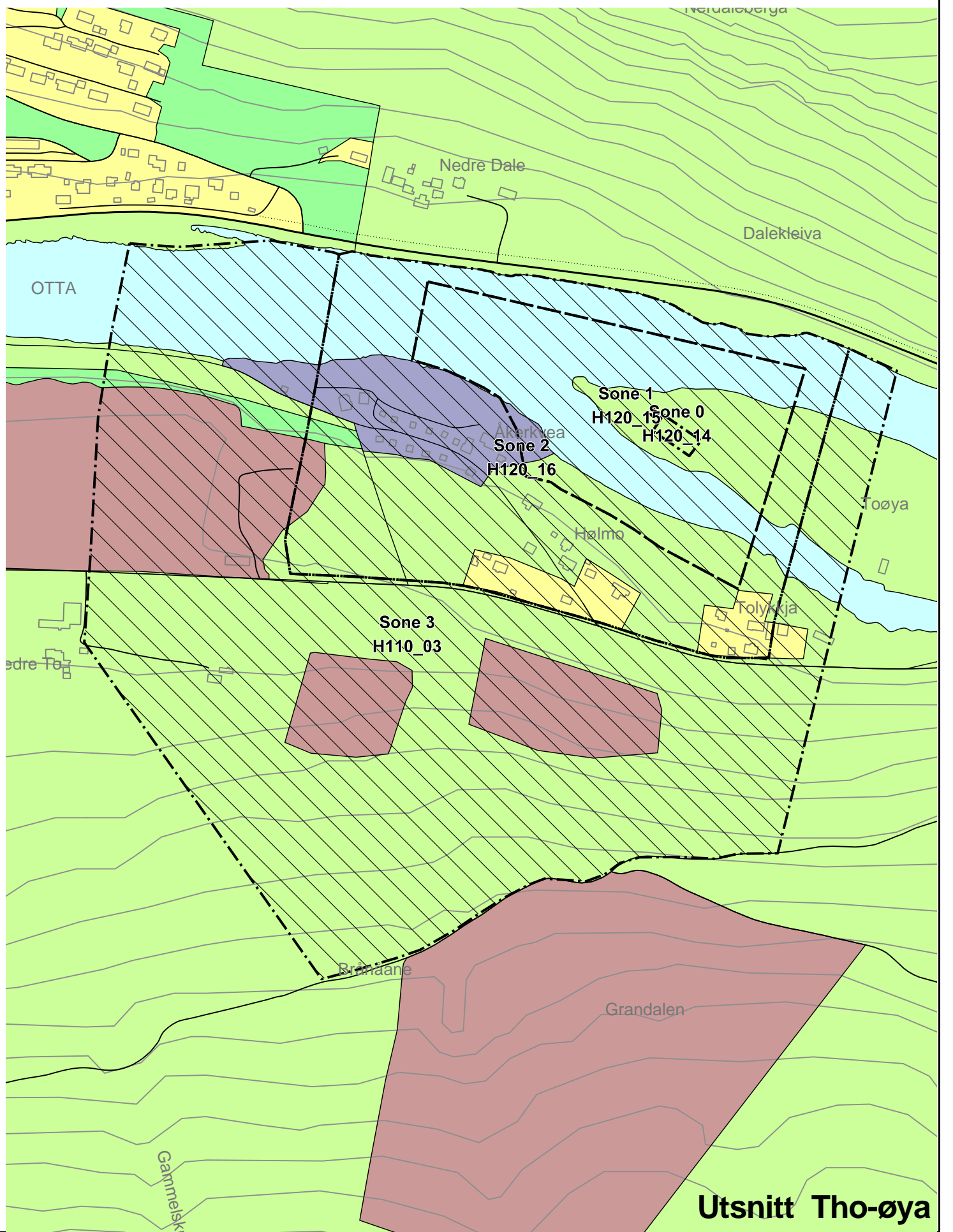
Utsnitt Sel



Utsnitt Mysusæter



Utsnitt Nedre Heidal



Utsnitt Tho-øya